

Cottam Solar Project

Streets Plan Revision E

Prepared by: Lanpro Services
February 2024

PINS reference: EN010133
Document reference: EX5/C2.13_E
APFP Regulation 5(2)(k)



Schedule of Changes

Figure Reference	Page	Description of Changes	Reason for Revision
Sheet 6	9	Addition of points and street works between 6m and 6n	Resulting from amendments to Streets Schedules in the final version of the draft DCO.
Sheet 14	17	Addition of points and street works between 14j and 14k	Resulting from amendments to Streets Schedules in the final version of the draft DCO.
Sheets 17 and 18	20-21	Addition of points and street works between 17k, 18i and 18j	Resulting from amendments to Streets Schedules in the final version of the draft DCO.

All other changes made to text and to tables are shown as tracked changes.

- Key**
- Order Limits
 - Sheet Index
 - Reference point within schedule
 - Street to be temporarily stopped up
 - Street works / Street subject to traffic regulation measures
 - Private access works / Private access subject to traffic regulation measures

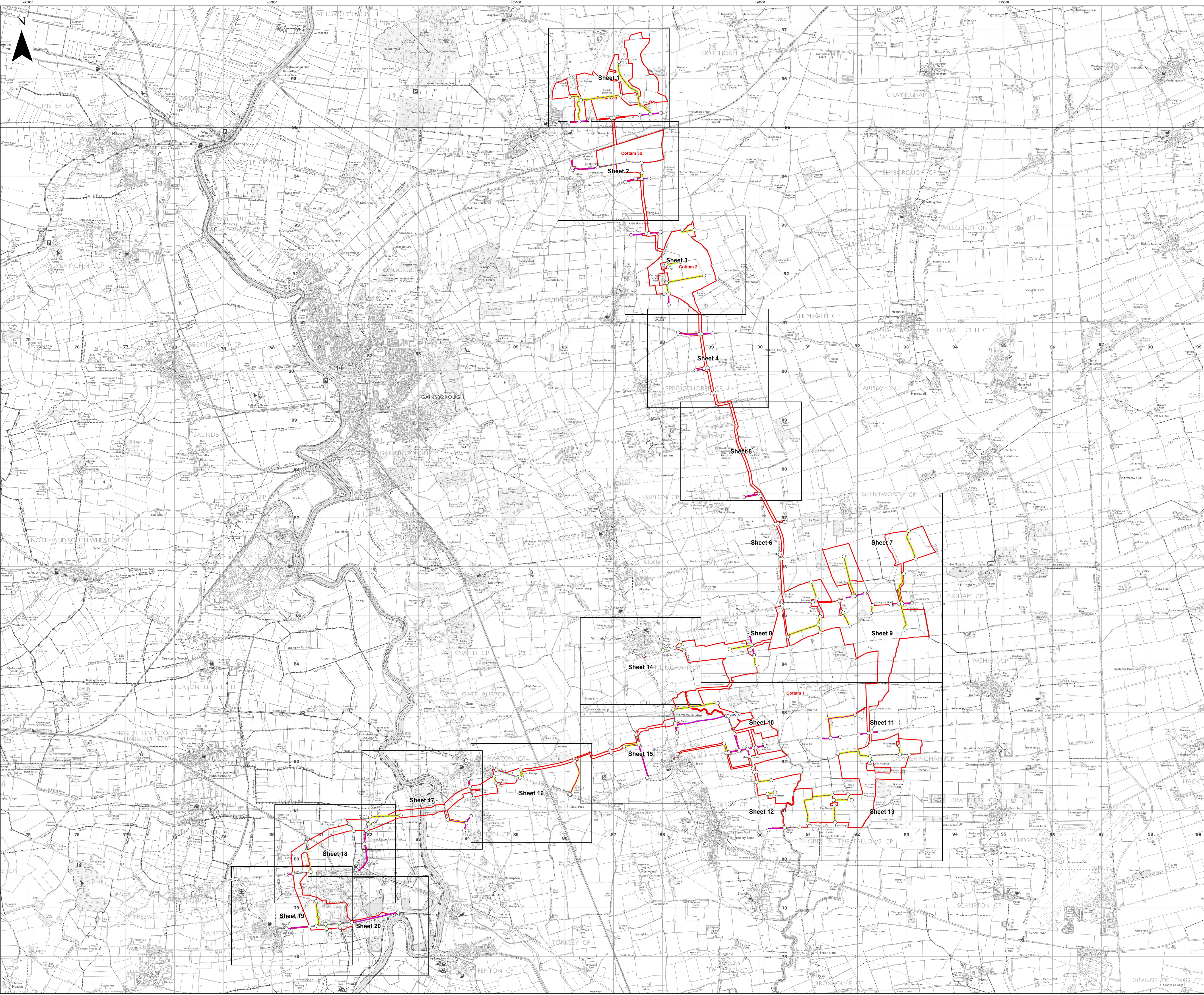
Layers: Historic England; 2024; Nottinghamshire County Council; 2024; Lincolnshire County Council; 2024; Lanpro; 2024; IGP; 2024
 Base map: Reproduced from Ordnance Survey digital map data © Crown copyright 2024. All rights reserved. License number 0100031673

0 1 2 3 Kilometres
 Scale: 1:25,000@A0

APFP Regulation: 5(2)(k)	Application Doc No. C2.13_E
Ref: P2981_LPR_ZZ_ON_DR_Z_0154	Date: 27/02/2024
Drawn by: AZ	Checked by: BR

Streets Plan
 Index Sheet
 Revision E

COTTAM SOLAR PROJECT



- Key**
- Order Limits
 - Sheet Index
 - Reference point within schedule
 - Street to be temporarily stopped up
 - Street works / Street subject to traffic regulation measures
 - Private access to be temporarily stopped up
 - Private access works / Private access subject to traffic regulation measures

Layers: Lincolnshire County Council, 2024; Nottinghamshire County Council, 2024; North Lincolnshire County Council, 2024; Lanpro, 2024; IGI, 2024
 Base map: Reproduced from Ordnance Survey digital map data © Crown copyright 2024. All rights reserved. Licence number 0100031673

0 100 200 Metres

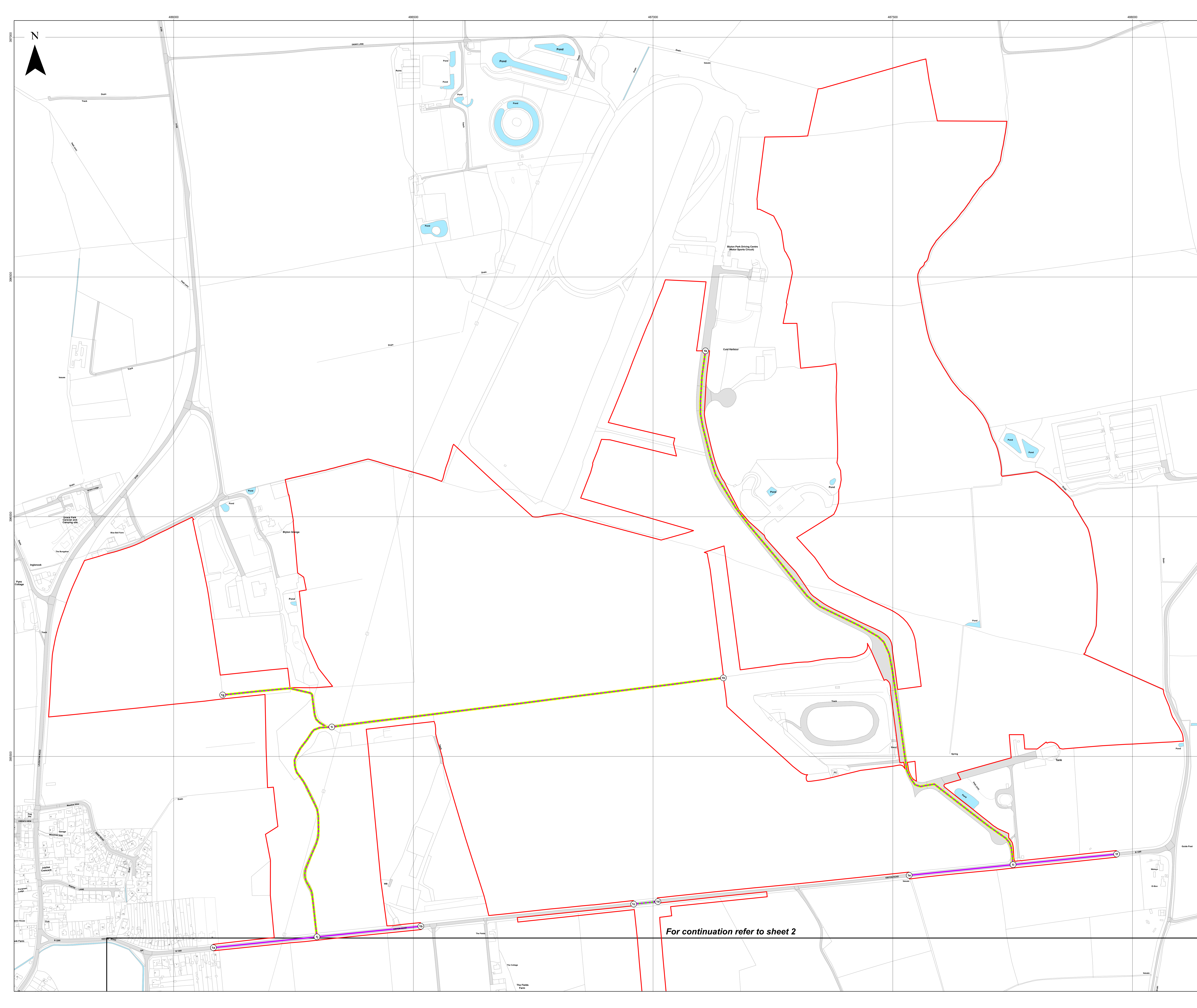
Scale: 1:2,500@ A0

APFP Regulation: 5(2)(k)	Application Doc No. C2.13_E
Ref: P2961_LPR_ZZ_ON_DR_Z_0154	Date: 27/02/2024
Drawn by: AZ	Checked by: BR








Streets Plan
 Sheet 1 of 20
 Revision E

COTTAM SOLAR PROJECT

For continuation refer to sheet 2



For continuation refer to sheet 1

- Key**
-  Order Limits
 -  Sheet Index
 -  Reference point within schedule
 -  Street to be temporarily stopped up
 -  Street works / Street subject to traffic regulation measures
 -  Private access to be temporarily stopped up
 -  Private access works / Private access subject to traffic regulation measures

Layers: Lincolnshire County Council, 2024; Nottinghamshire County Council, 2024; North Lincolnshire County Council, 2024; Lanpro, 2024; IGI, 2024
 Base map: Reproduced from Ordnance Survey digital map data © Crown copyright 2024. All rights reserved. Licence number 0100031673

0 100 200 Metres
 Scale: 1:2,500@ A0

APFP Regulation: 5(2)(k)	Application Doc No. C2.13_E
Ref: P2961_LPR_ZZ_ON_DR_Z_0154	Date: 27/02/2024
Drawn by: AZ	Checked by: BR

Streets Plan
 Sheet 2 of 20
 Revision E

COTTAM SOLAR PROJECT


For continuation refer to sheet 3



For continuation refer to sheet 2

- Key**
- Order Limits
 - Sheet Index
 - Reference point within schedule
 - Street to be temporarily stopped up
 - Street works / Street subject to traffic regulation measures
 - Private access to be temporarily stopped up
 - Private access works / Private access subject to traffic regulation measures

Layers: Lincolnshire County Council, 2024; Nottinghamshire County Council, 2024; North Lincolnshire County Council, 2024; Lanpro, 2024; IGI, 2024
 Base map: reproduced from Ordnance Survey digital map data © Crown copyright 2024. All rights reserved. Licence number 0100031673



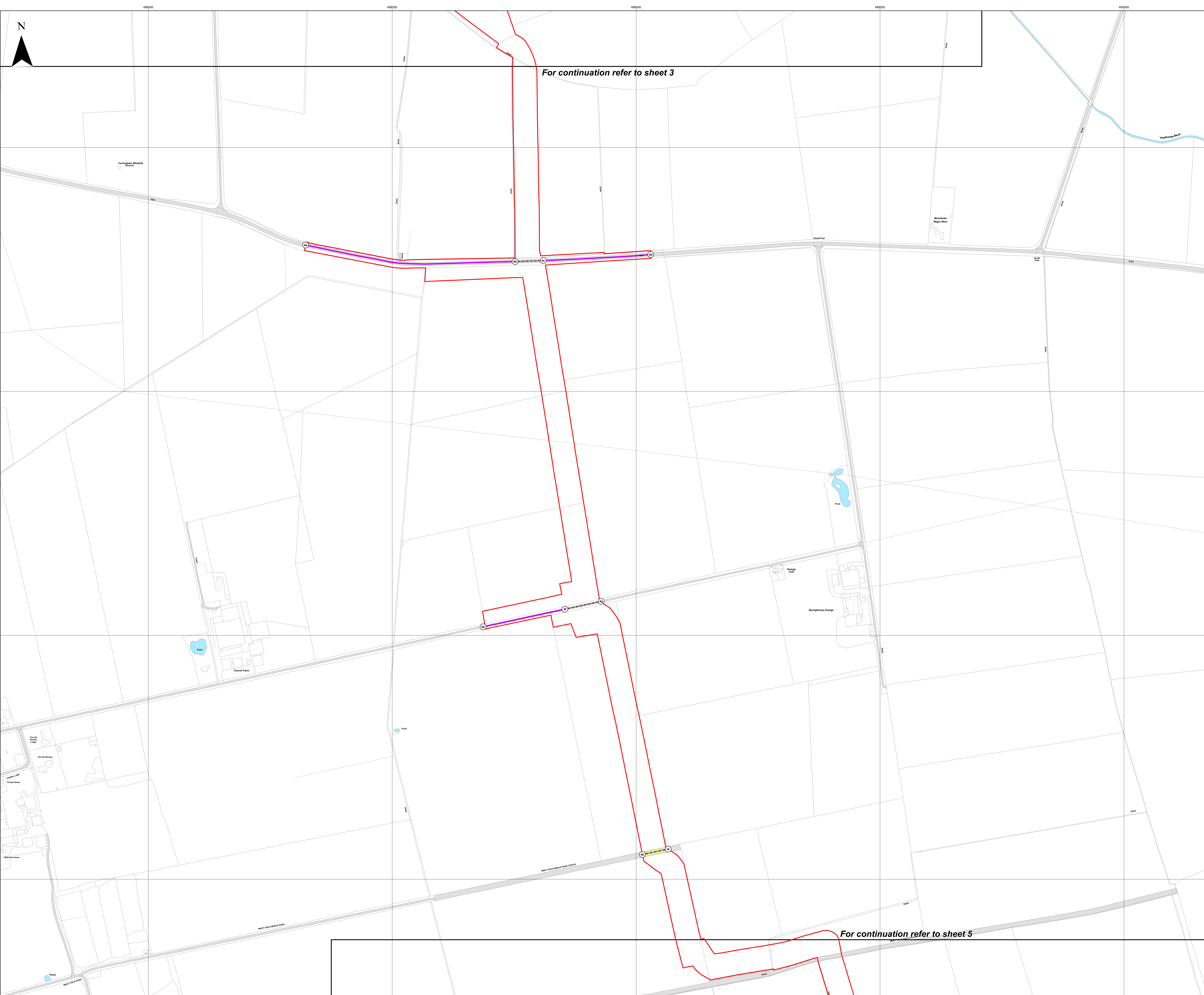
Scale: 1:2,500@A0

APFP Regulation: 5(2)(k)	Application Doc No. C2.13_E
Ref: P2961_LPR_ZZ_ON_DR_Z_0154	Date: 27/02/2024
Drawn by: AZ	Checked by: BR

Streets Plan
 Sheet 3 of 20
 Revision E

COTTAM SOLAR PROJECT

For continuation refer to sheet 4

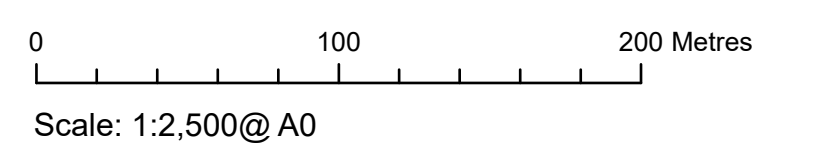


For continuation refer to sheet 3

For continuation refer to sheet 5

- Key**
- Order Limits
 - Sheet Index
 - Reference point within schedule
 - Street to be temporarily stopped up
 - Street works / Street subject to traffic regulation measures
 - Private access to be temporarily stopped up
 - Private access works / Private access subject to traffic regulation measures

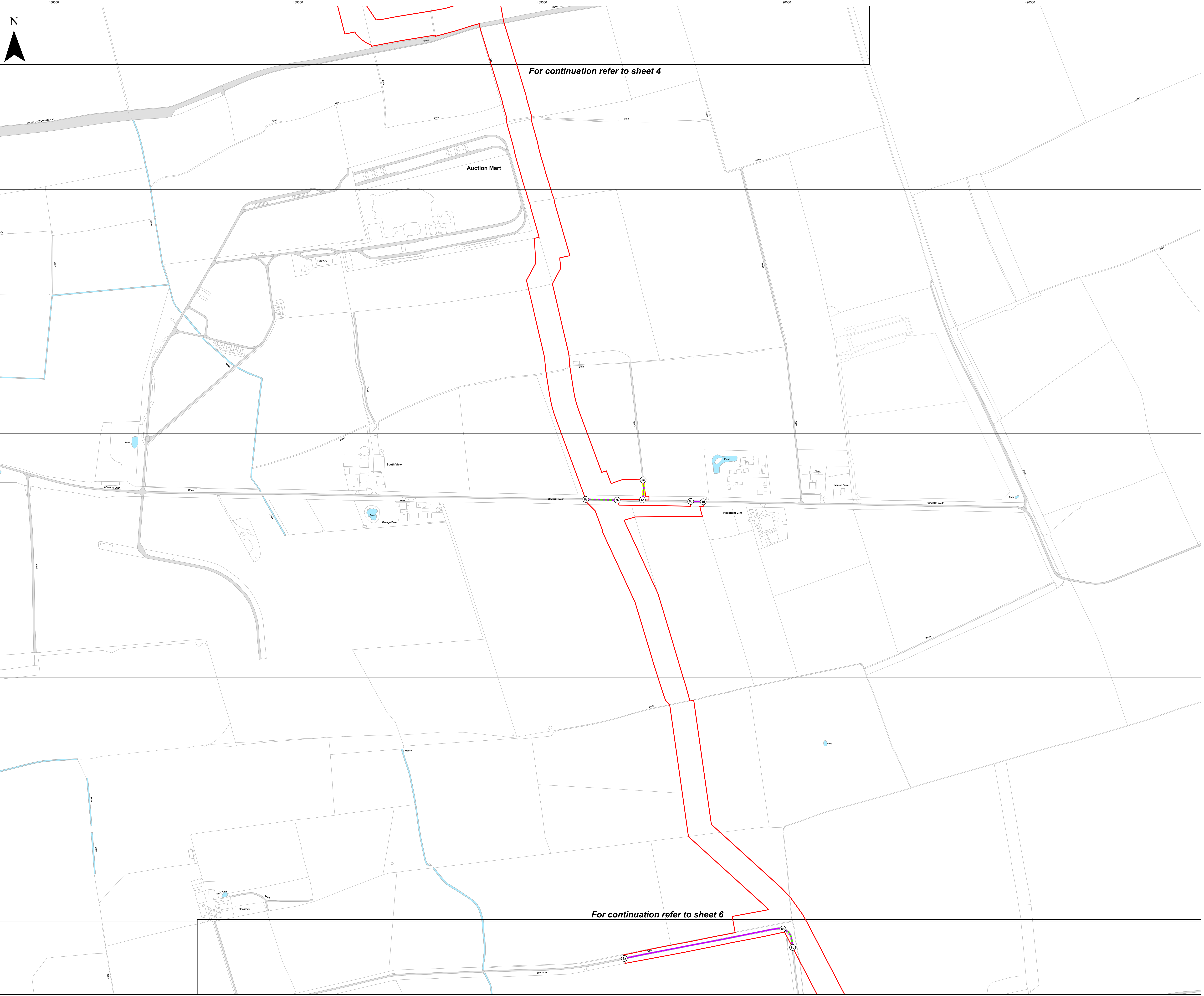
Layers: Lincolnshire County Council, 2024; Nottinghamshire County Council, 2024; North Lincolnshire County Council, 2024; Lanpro, 2024; IGI, 2024
Base map: reproduced from Ordnance Survey digital map data © Crown copyright 2024. All rights reserved. Licence number 0100031673



APFP Regulation: 5(2)(k)	Application Doc No. C2.13_E
Ref: P2961_LPR_ZZ_ON_DR_Z_0154	Date: 27/02/2024
Drawn by: AZ	Checked by: BR

Streets Plan
Sheet 4 of 20
Revision E

COTTAM SOLAR PROJECT

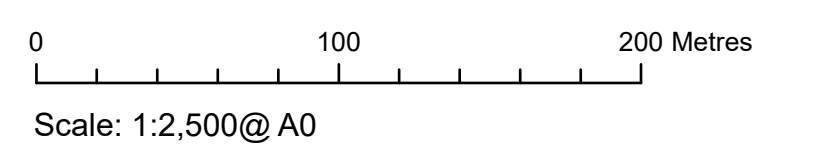


For continuation refer to sheet 4

For continuation refer to sheet 6

- Key**
- Order Limits
 - Sheet Index
 - Reference point within schedule
 - Street to be temporarily stopped up
 - Street works / Street subject to traffic regulation measures
 - Private access to be temporarily stopped up
 - Private access works / Private access subject to traffic regulation measures

Layers: Lincolnshire County Council, 2024; Nottinghamshire County Council, 2024; North Lincolnshire County Council, 2024; Lanpro, 2024; IGI, 2024
Base map: reproduced from Ordnance Survey digital map data © Crown copyright 2024. All rights reserved. Licence number 0100031673



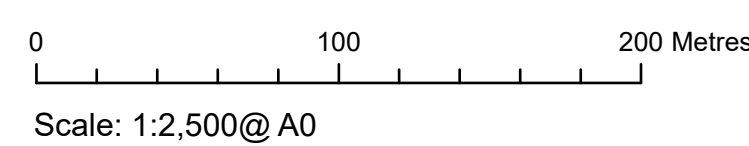
APFP Regulation: 5(2)(k)	Application Doc No. C2.13_E
Ref: P2961_LPR_ZZ_ON_DR_Z_0154	Date: 27/02/2024
Drawn by: AZ	Checked by: BR

Streets Plan
Sheet 5 of 20
Revision E

COTTAM SOLAR PROJECT

- Key**
- Order Limits
 - Sheet Index
 - Reference point within schedule
 - Street to be temporarily stopped up
 - Street works / Street subject to traffic regulation measures
 - Private access to be temporarily stopped up
 - Private access works / Private access subject to traffic regulation measures

Layers: Lincolnshire County Council, 2024; Nottinghamshire County Council, 2024; North Lincolnshire County Council, 2024; Lanpro, 2024; IGI, 2024
Base map: reproduced from Ordnance Survey digital map data © Crown copyright 2024. All rights reserved. Licence number 0100031673



APFP Regulation: 5(2)(k)	Application Doc No. C2.13_E
Ref: P2961_LPR_ZZ_ON_DR_Z_0154	Date: 27/02/2024
Drawn by: AZ	Checked by: BR

Streets Plan
Sheet 6 of 20
Revision E

COTTAM SOLAR PROJECT



For continuation refer to sheet 5

For continuation refer to sheet 7

For continuation refer to sheet 8

- Key**
- Order Limits
 - Sheet Index
 - Reference point within schedule
 - Street to be temporarily stopped up
 - Street works / Street subject to traffic regulation measures
 - Private access to be temporarily stopped up
 - Private access works / Private access subject to traffic regulation measures

Layers: Lincolnshire County Council, 2024; Nottinghamshire County Council, 2024; North Lincolnshire County Council, 2024; Lanpro, 2024; IGI, 2024
Base map: reproduced from Ordnance Survey digital map data © Crown copyright 2024. All rights reserved. Licence number 0100031673

0 100 200 Metres
Scale: 1:2,500@A0

APFP Regulation: 5(2)(k)	Application Doc No. C2.13_E
Ref: P2961_LPR_ZZ_ON_DR_Z_0154	Date: 27/02/2024
Drawn by: AZ	Checked by: BR

Streets Plan
Sheet 7 of 20
Revision E

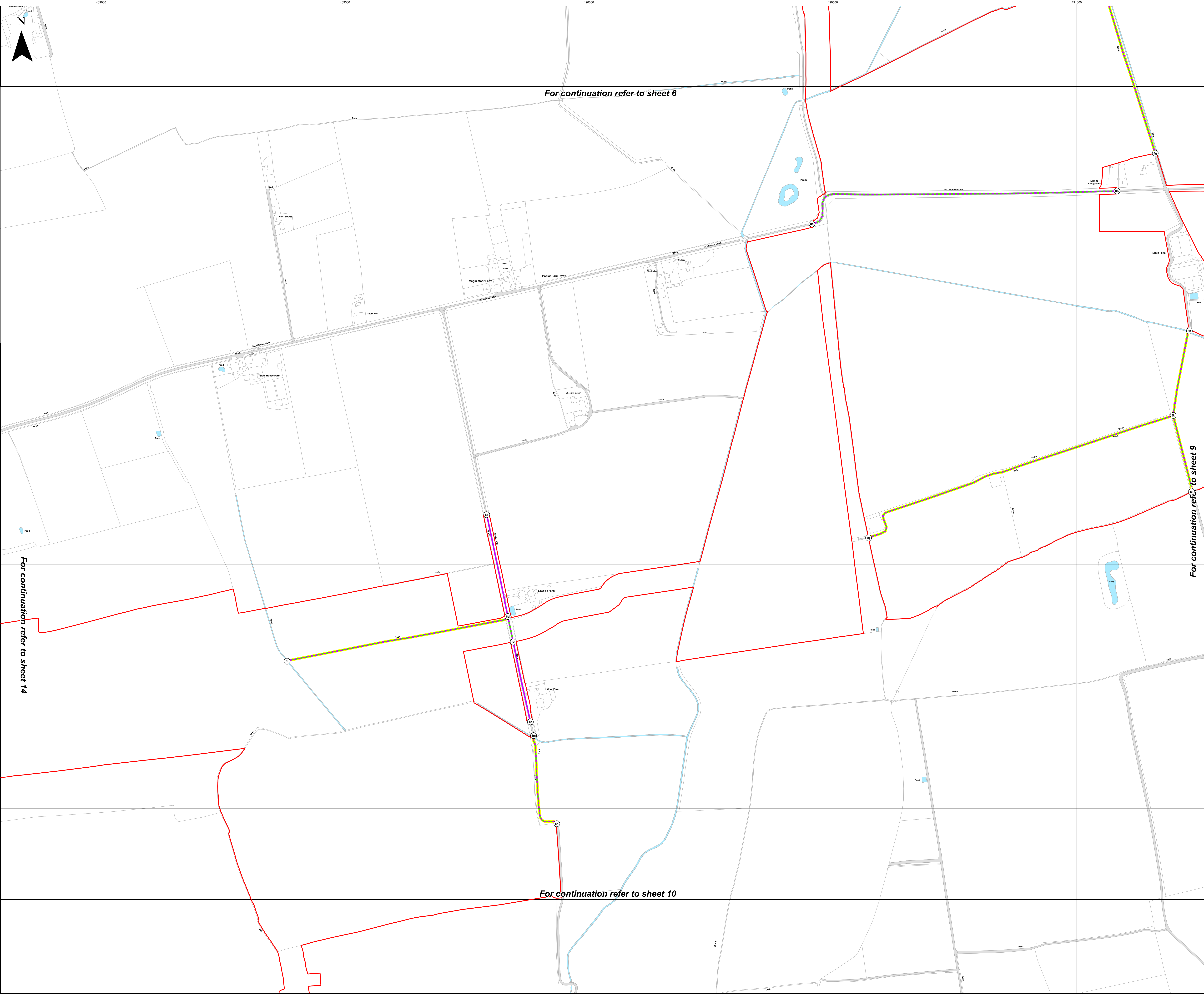
COTTAM SOLAR PROJECT



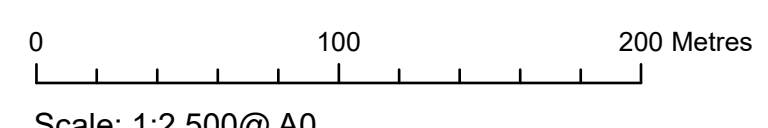
For continuation refer to sheet 6

For continuation refer to sheet 9

- Key**
- Order Limits
 - Sheet Index
 - Reference point within schedule
 - Street to be temporarily stopped up
 - Street works / Street subject to traffic regulation measures
 - Private access to be temporarily stopped up
 - Private access works / Private access subject to traffic regulation measures



Layers: Lincolnshire County Council, 2024; Nottinghamshire County Council, 2024; North Lincolnshire County Council, 2024; Lanpro, 2024; IGI, 2024
 Base map: Reproduced from Ordnance Survey digital map data © Crown copyright 2024. All rights reserved. License number 0100031673



APFP Regulation: 5(2)(k)	Application Doc No. C2.13_E
Ref: P2961_LPR_ZZ_ON_DR_Z_0154	Date: 27/02/2024
Drawn by: AZ	Checked by: BR

Streets Plan
 Sheet 8 of 20
 Revision E

COTTAM SOLAR PROJECT

- Key**
- Order Limits
 - Sheet Index
 - Reference point within schedule
 - Street to be temporarily stopped up
 - Street works / Street subject to traffic regulation measures
 - Private access to be temporarily stopped up
 - Private access works / Private access subject to traffic regulation measures

Layers: Lincolnshire County Council, 2024; Nottinghamshire County Council, 2024; North Lincolnshire County Council, 2024; Lanpro, 2024; IGI, 2024
Base map: Reproduced from Ordnance Survey digital map data © Crown copyright 2024. All rights reserved. Licence number 0100031673

0 100 200 Metres
Scale: 1:2,500@ A0

APFP Regulation: 5(2)(k)	Application Doc No. C2.13_E
Ref: P2961_LPR_ZZ_ON_DR_Z_0154	Date: 27/02/2024
Drawn by: AZ	Checked by: BR

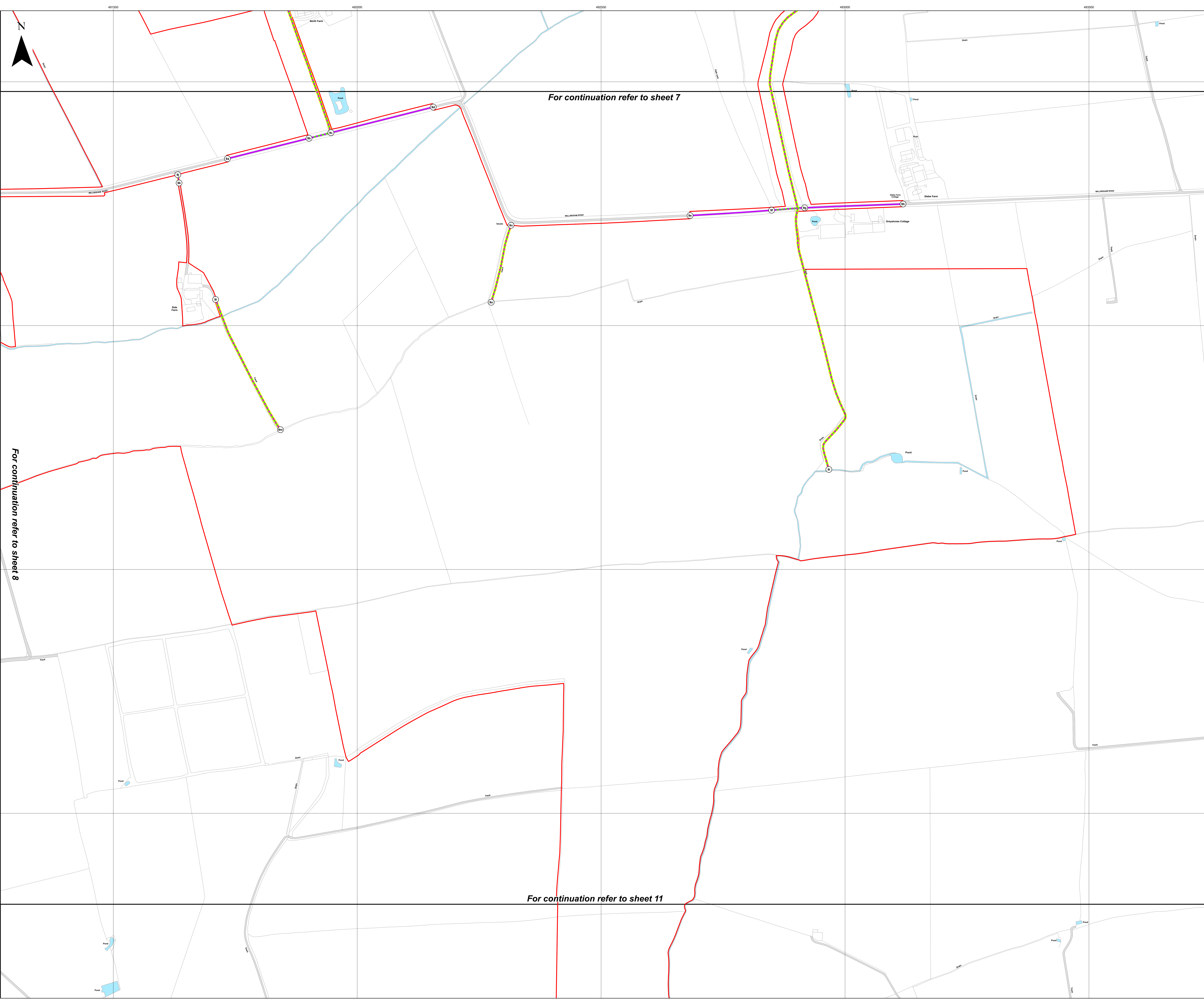
Streets Plan
Sheet 9 of 20
Revision E

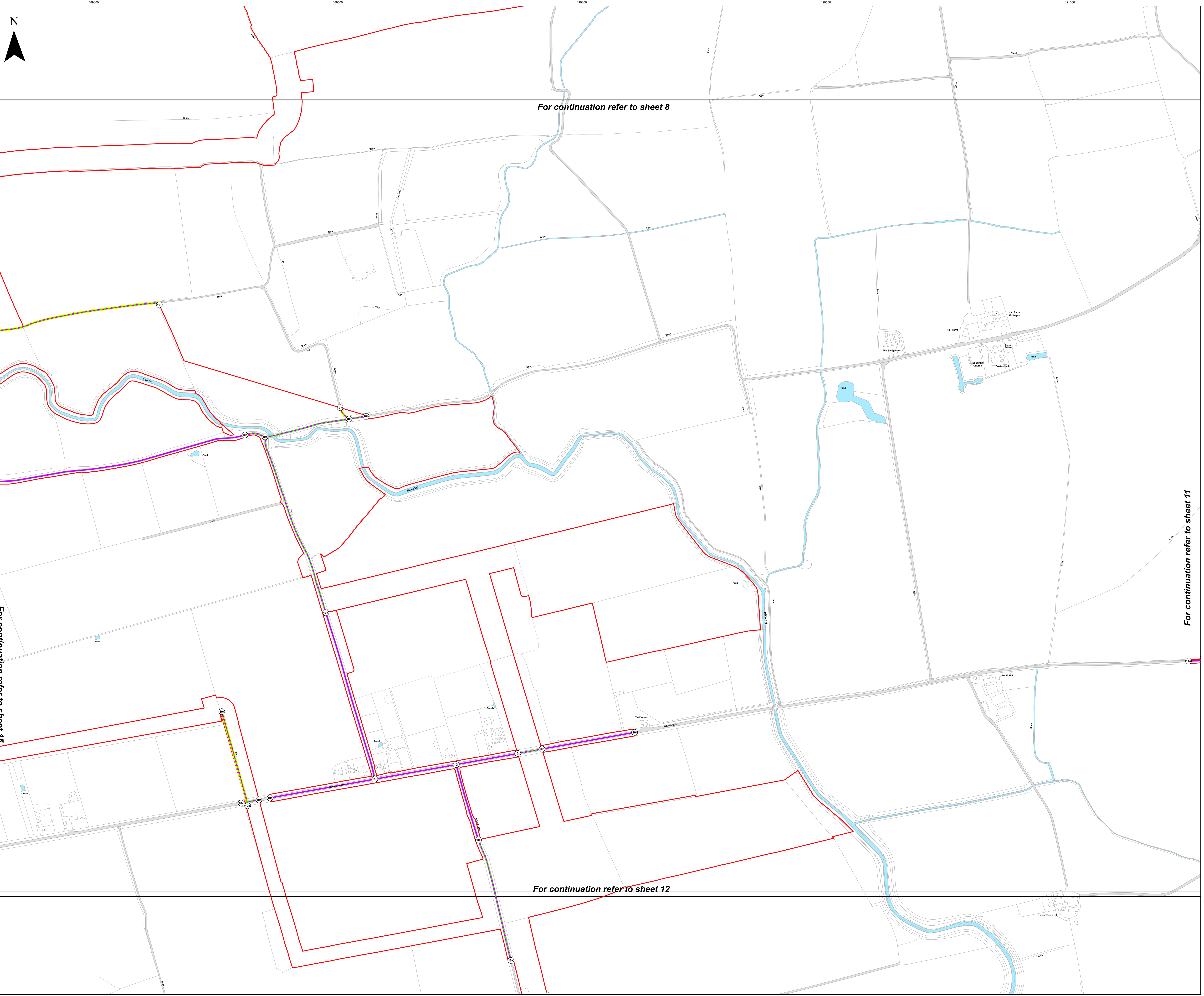
COTTAM SOLAR PROJECT

For continuation refer to sheet 7

For continuation refer to sheet 11

For continuation refer to sheet 8

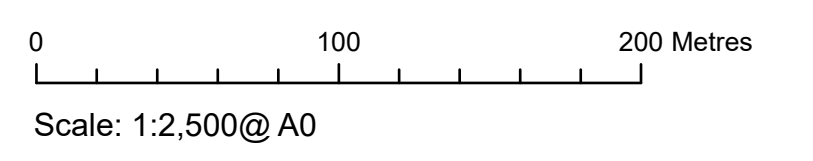




Key

- Order Limits
- Sheet Index
- Reference point within schedule
- Street to be temporarily stopped up
- Street works / Street subject to traffic regulation measures
- Private access to be temporarily stopped up
- Private access works / Private access subject to traffic regulation measures

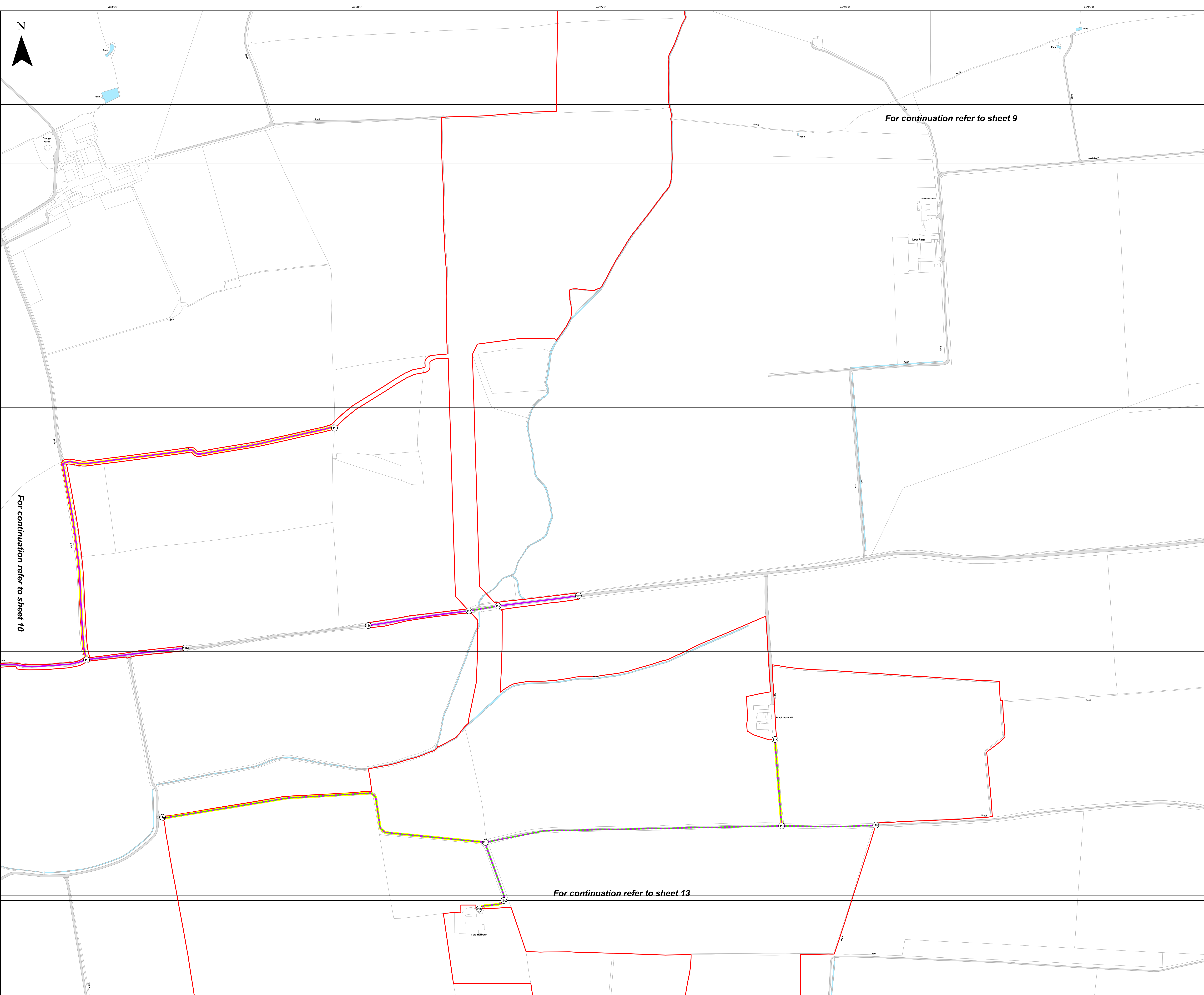
Layers: Lincolnshire County Council, 2024; Nottinghamshire County Council, 2024; North Lincolnshire County Council, 2024; Lanpro, 2024; IGI, 2024
Base map: Reproduced from Ordnance Survey digital map data © Crown copyright 2024. All rights reserved. Licence number 0100031673



APFP Regulation: 5(2)(k)	Application Doc No. C2.13_E
Ref: P2961_LPR_ZZ_ON_DR_Z_0154	Date: 27/02/2024
Drawn by: AZ	Checked by: BR

Streets Plan
Sheet 10 of 20
Revision E

COTTAM SOLAR PROJECT



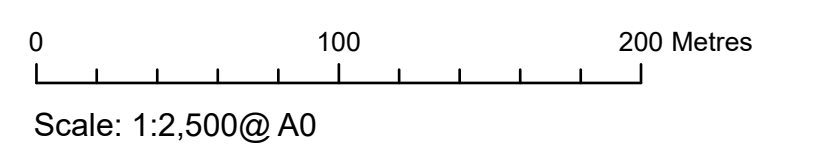
For continuation refer to sheet 9

For continuation refer to sheet 10

For continuation refer to sheet 13

- Key**
- Order Limits
 - Sheet Index
 - Reference point within schedule
 - Street to be temporarily stopped up
 - Street works / Street subject to traffic regulation measures
 - Private access to be temporarily stopped up
 - Private access works / Private access subject to traffic regulation measures

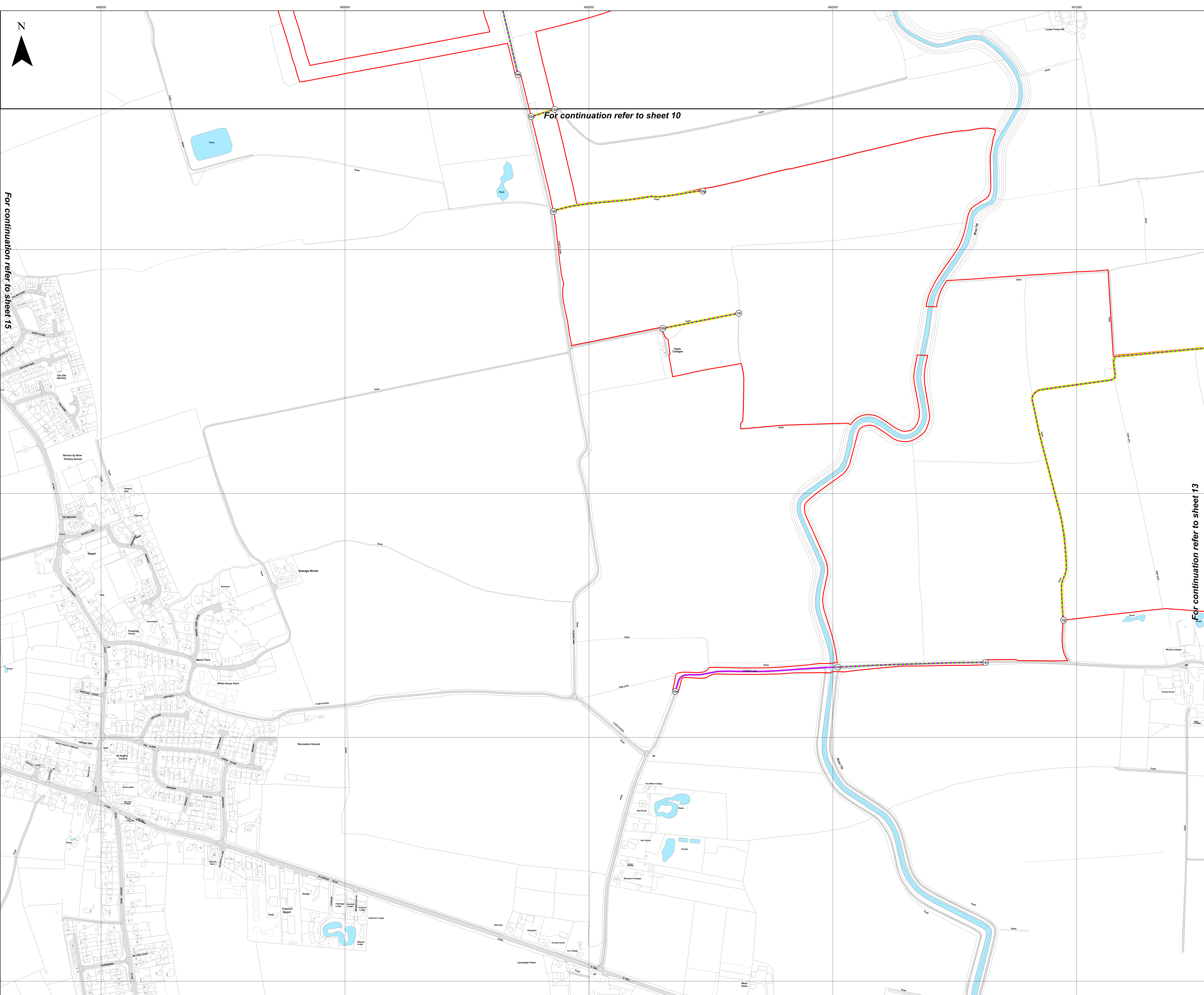
Layers: Lincolnshire County Council, 2024; Nottinghamshire County Council, 2024; North Lincolnshire County Council, 2024; Lanpro, 2024; IGI, 2024
Base map: Reproduced from Ordnance Survey digital map data © Crown copyright 2024. All rights reserved. Licence number 0100031673










APFP Regulation: 5(2)(k)	Application Doc No. C2.13_E
Ref: P2961_LPR_ZZ_ON_DR_Z_0154	Date: 27/02/2024
Drawn by: AZ	Checked by: BR

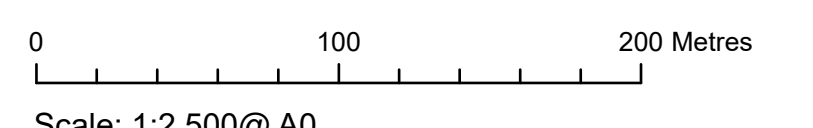
Streets Plan
Sheet 11 of 20
Revision E

COTTAM SOLAR PROJECT



- Key**
-  Order Limits
 -  Sheet Index
 -  Reference point within schedule
 -  Street to be temporarily stopped up
 -  Street works / Street subject to traffic regulation measures
 -  Private access to be temporarily stopped up
 -  Private access works / Private access subject to traffic regulation measures

Layers: Lincolnshire County Council, 2024; Nottinghamshire County Council, 2024; North Lincolnshire County Council, 2024; Lanpro, 2024; IGI, 2024
 Base map: Reproduced from Ordnance Survey digital map data © Crown copyright 2024. All rights reserved. License number 0100031673

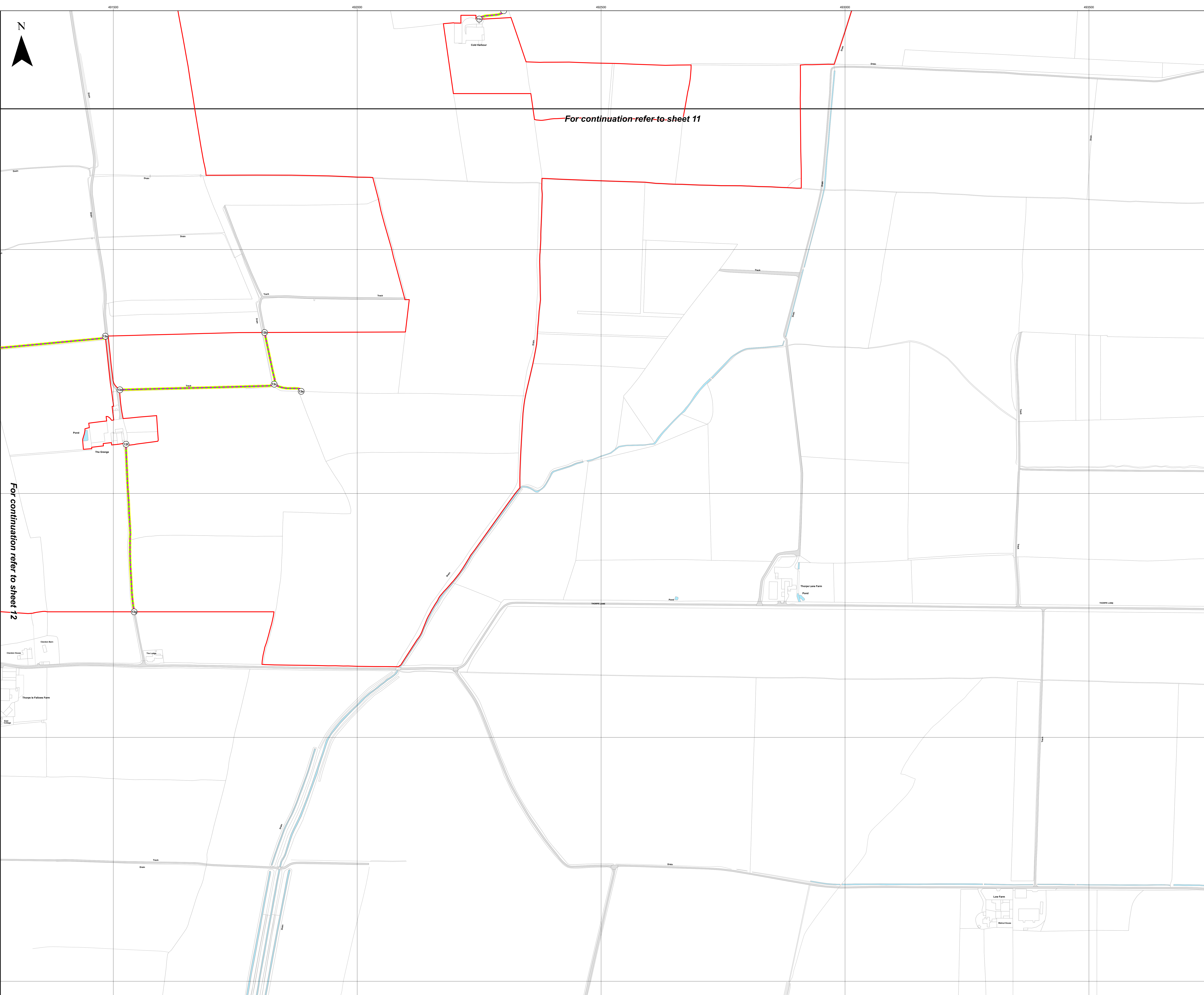


Scale: 1:2,500@ A0

APFP Regulation: 5(2)(k)	Application Doc No. C2.13_E
Ref: P2961_LPR_ZZ_ON_DR_Z_0154	Date: 27/02/2024
Drawn by: AZ	Checked by: BR

Streets Plan
 Sheet 12 of 20
 Revision E

COTTAM SOLAR PROJECT

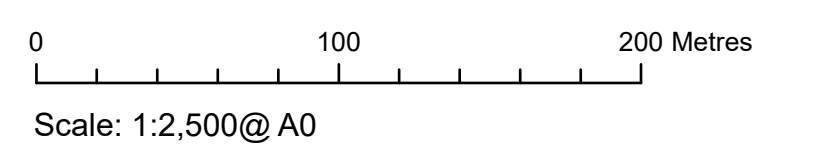


For continuation refer to sheet 11

For continuation refer to sheet 12

- Key**
- Order Limits
 - Sheet Index
 - Reference point within schedule
 - Street to be temporarily stopped up
 - Street works / Street subject to traffic regulation measures
 - Private access to be temporarily stopped up
 - Private access works / Private access subject to traffic regulation measures

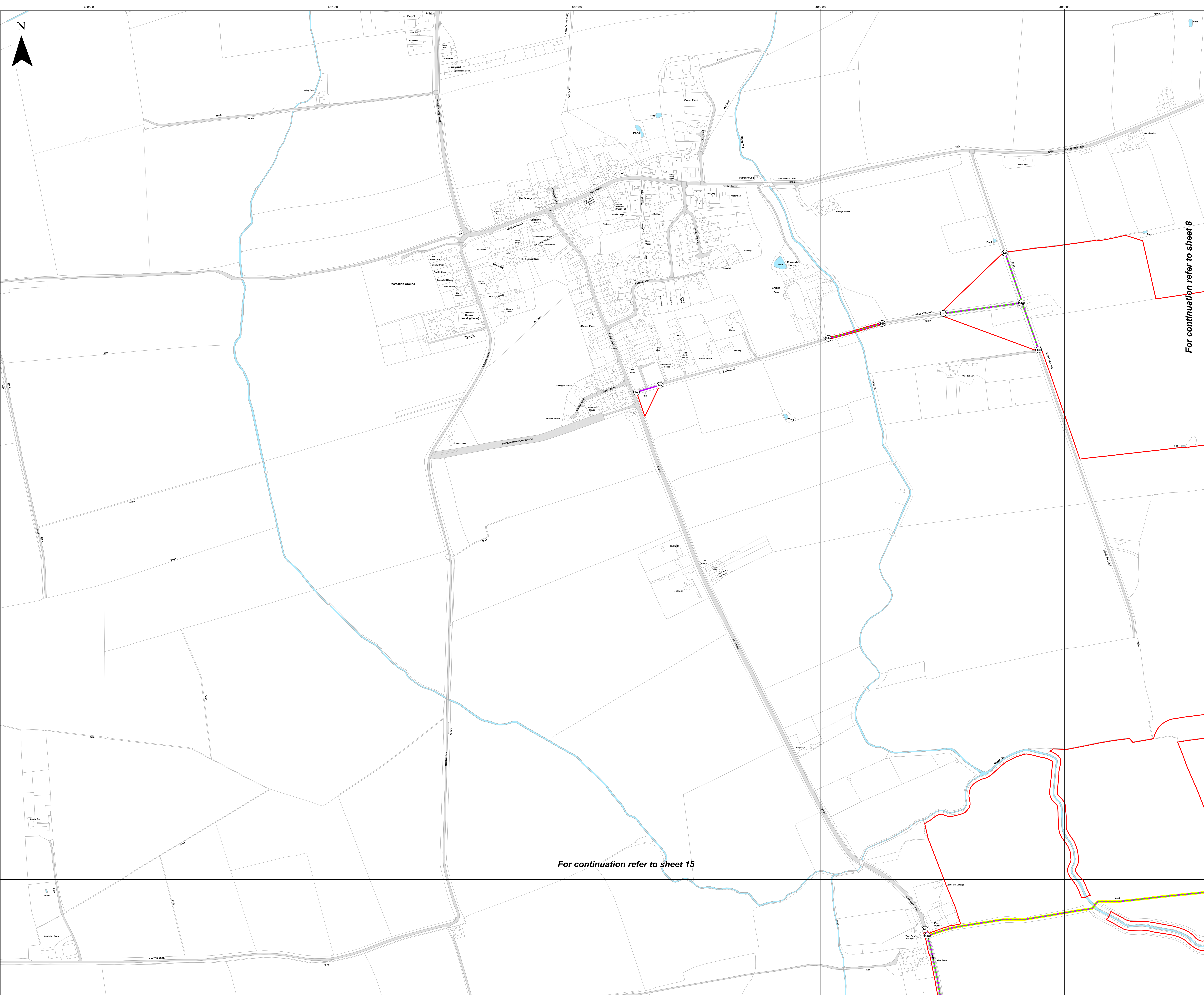
Layers: Lincolnshire County Council, 2024; Nottinghamshire County Council, 2024; North Lincolnshire County Council, 2024; Lanpro, 2024; IGD, 2024
Base map: Reproduced from Ordnance Survey digital map data © Crown copyright 2024. All rights reserved. License number 0100031673


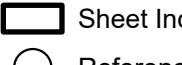







APFP Regulation: 5(2)(k)	Application Doc No. C2.13_E
Ref: P2961_LPR_ZZ_ON_DR_Z_0154	Date: 27/02/2024
Drawn by: AZ	Checked by: BR

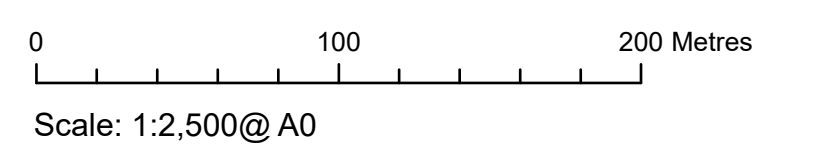
Streets Plan
Sheet 13 of 20
Revision E

COTTAM SOLAR PROJECT



- Key**
-  Order Limits
 -  Sheet Index
 -  Reference point within schedule
 -  Street to be temporarily stopped up
 -  Street works / Street subject to traffic regulation measures
 -  Private access to be temporarily stopped up
 -  Private access works / Private access subject to traffic regulation measures

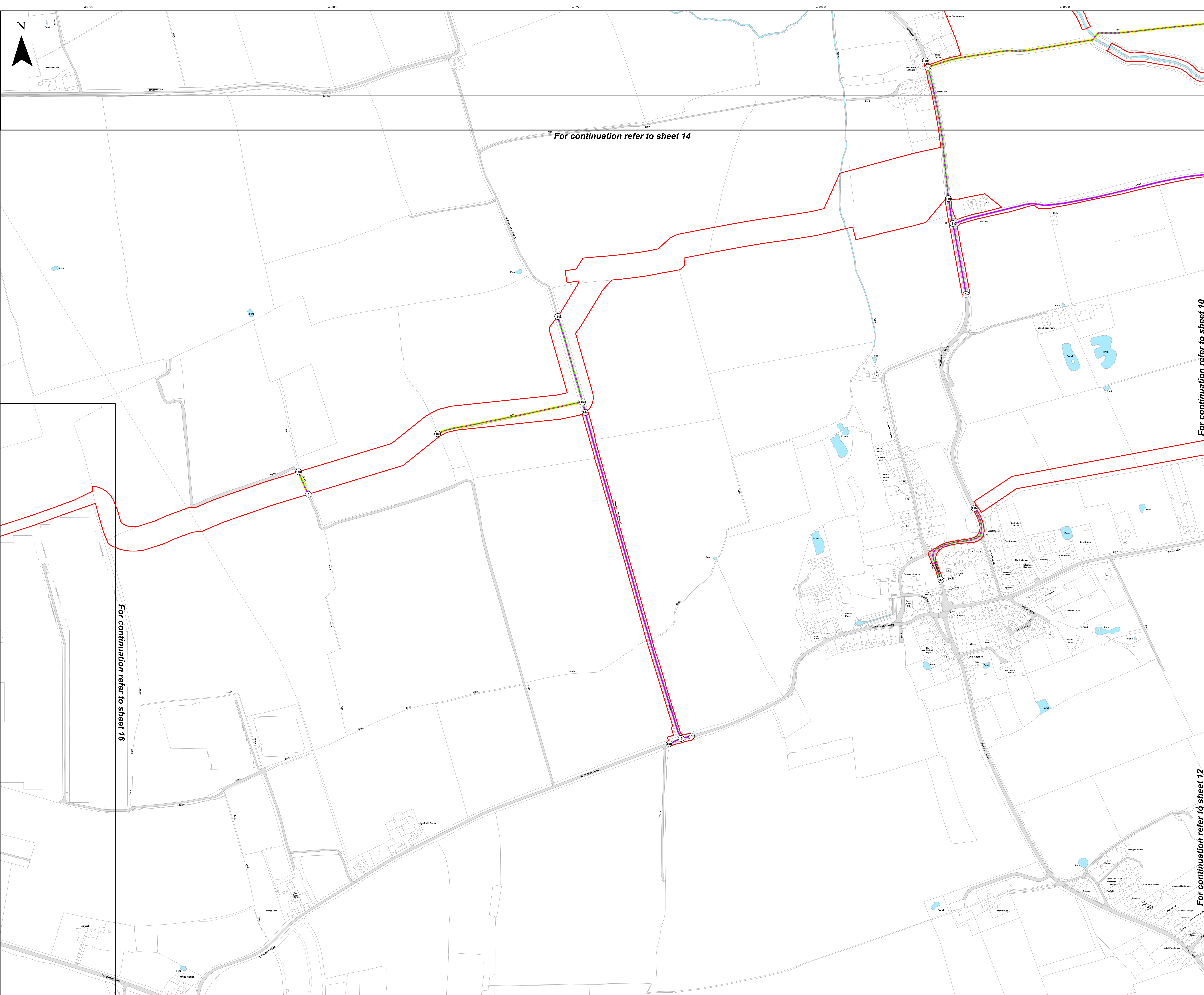
Layers: Lincolnshire County Council, 2024; Nottinghamshire County Council, 2024; North Lincolnshire County Council, 2024; Lanpro, 2024; IGI, 2024
 Base map: Reproduced from Ordnance Survey digital map data © Crown copyright 2024. All rights reserved. License number 0100031673



APFP Regulation: 5(2)(k)	Application Doc No. C2.13_E
Ref: P2961_LPR_ZZ_ON_DR_Z_0154	Date: 27/02/2024
Drawn by: AZ	Checked by: BR

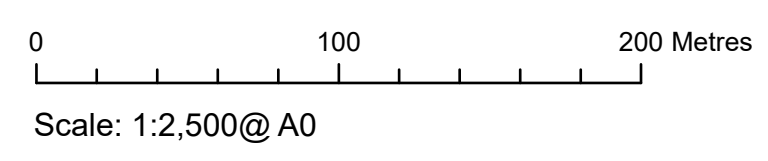
Streets Plan
 Sheet 14 of 20
 Revision E

COTTAM SOLAR PROJECT



- Key**
- Order Limits
 - Sheet Index
 - Reference point within schedule
 - Street to be temporarily stopped up
 - Street works / Street subject to traffic regulation measures
 - Private access to be temporarily stopped up
 - Private access works / Private access subject to traffic regulation measures

Layers: Lincolnshire County Council, 2024; Nottinghamshire County Council, 2024; North Lincolnshire County Council, 2024; Lanpro, 2024; IGI, 2024
Base map: reproduced from Ordnance Survey digital map data © Crown copyright 2024. All rights reserved. License number 0100031673

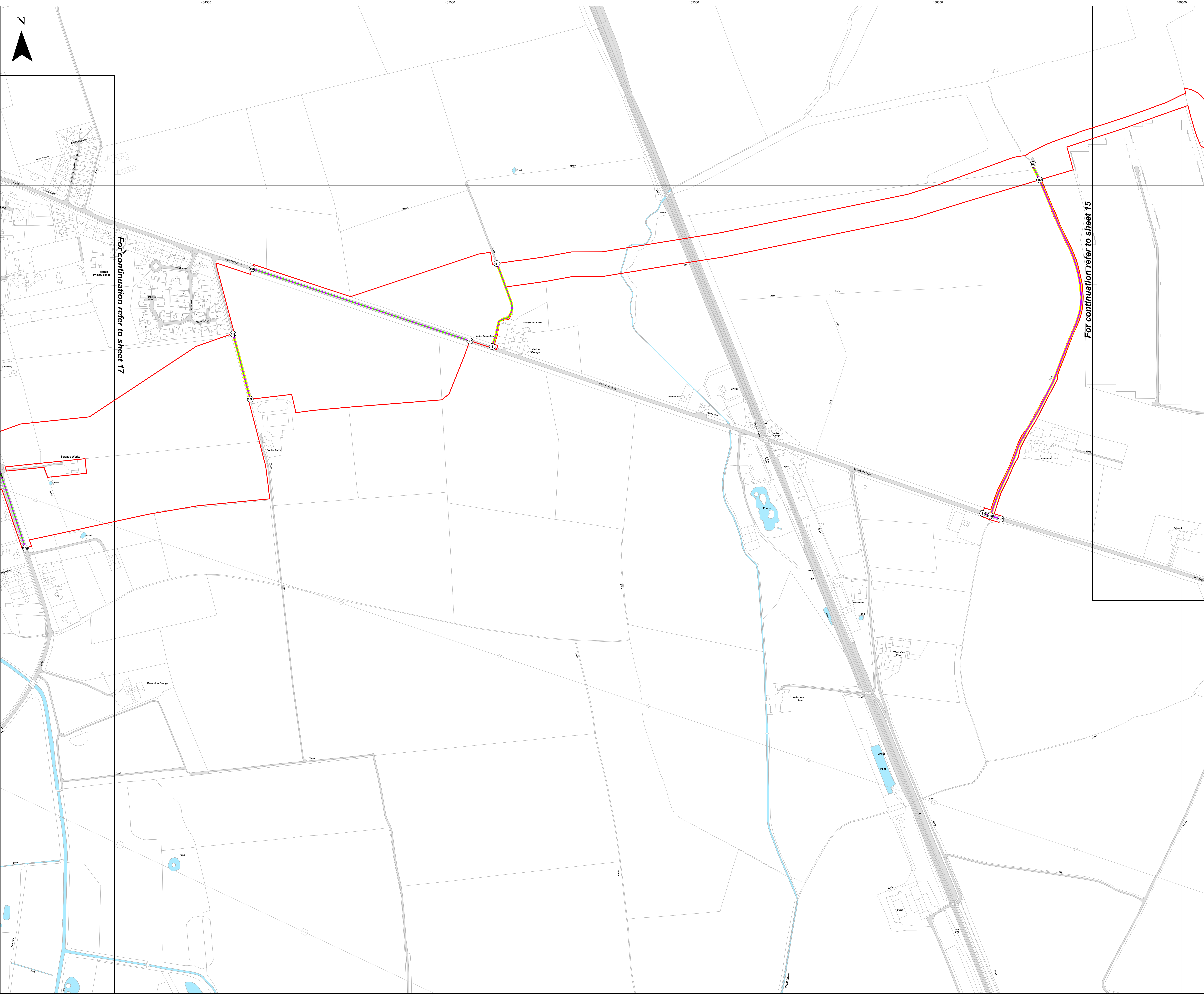


APFP Regulation: 5(2)(k)	Application Doc No. C2.13_E
Ref: P2961_LPR_ZZ_ON_DR_Z_0154	Date: 27/02/2024
Drawn by: AZ	Checked by: BR

Streets Plan
Sheet 15 of 20
Revision E

COTTAM SOLAR PROJECT

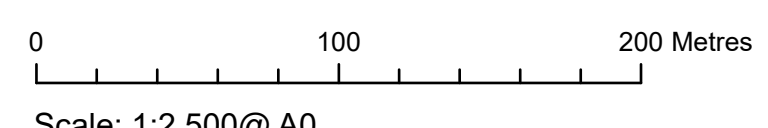
- Key**
- Order Limits
 - Sheet Index
 - Reference point within schedule
 - Street to be temporarily stopped up
 - Street works / Street subject to traffic regulation measures
 - Private access to be temporarily stopped up
 - Private access works / Private access subject to traffic regulation measures



For continuation refer to sheet 17

For continuation refer to sheet 15








Layers: Lincolnshire County Council, 2024; Nottinghamshire County Council, 2024; North Lincolnshire County Council, 2024; Lanpro, 2024; IGI, 2024
Base map: Reproduced from Ordnance Survey digital map data © Crown copyright 2024. All rights reserved. License number 0100031673



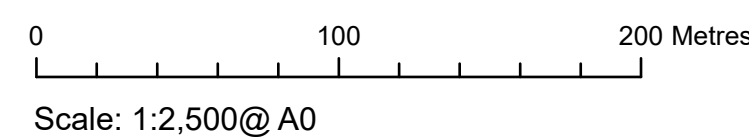
APFP Regulation: 5(2)(k)	Application Doc No. C2.13_E
Ref: P2961_LPR_ZZ_ON_DR_Z_0154	Date: 27/02/2024
Drawn by: AZ	Checked by: BR

Streets Plan
Sheet 16 of 20
Revision E

COTTAM SOLAR PROJECT

- Key**
-  Order Limits
 -  Sheet Index
 -  Reference point within schedule
 -  Street to be temporarily stopped up
 -  Street works / Street subject to traffic regulation measures
 -  Private access to be temporarily stopped up
 -  Private access works / Private access subject to traffic regulation measures

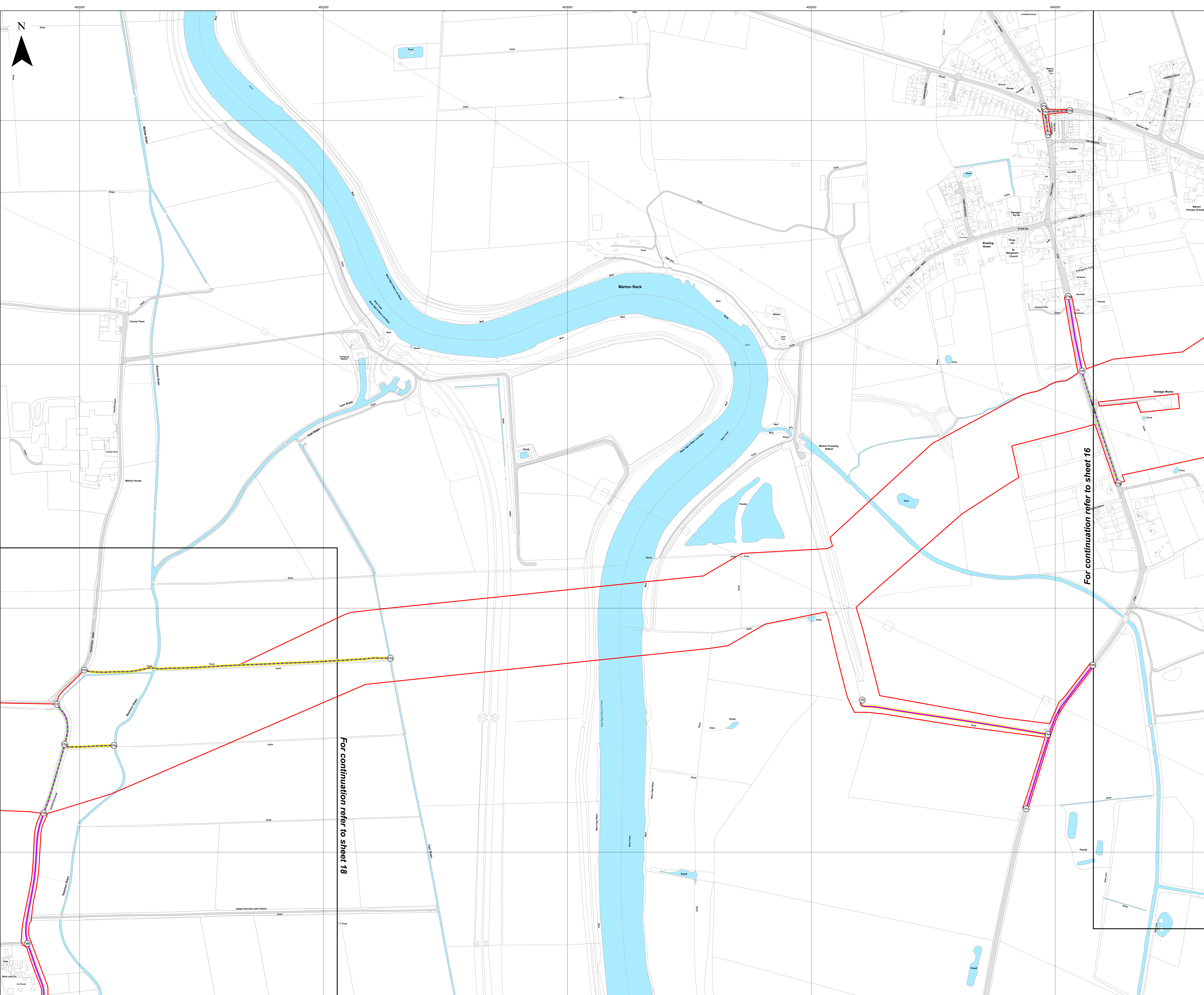
Layers: Lincolnshire County Council, 2024; Nottinghamshire County Council, 2024; North Lincolnshire County Council, 2024; Lanpro, 2024; IGI, 2024
 Base map: Reproduced from Ordnance Survey digital map data © Crown copyright 2024. All rights reserved. Licence number 0100031673










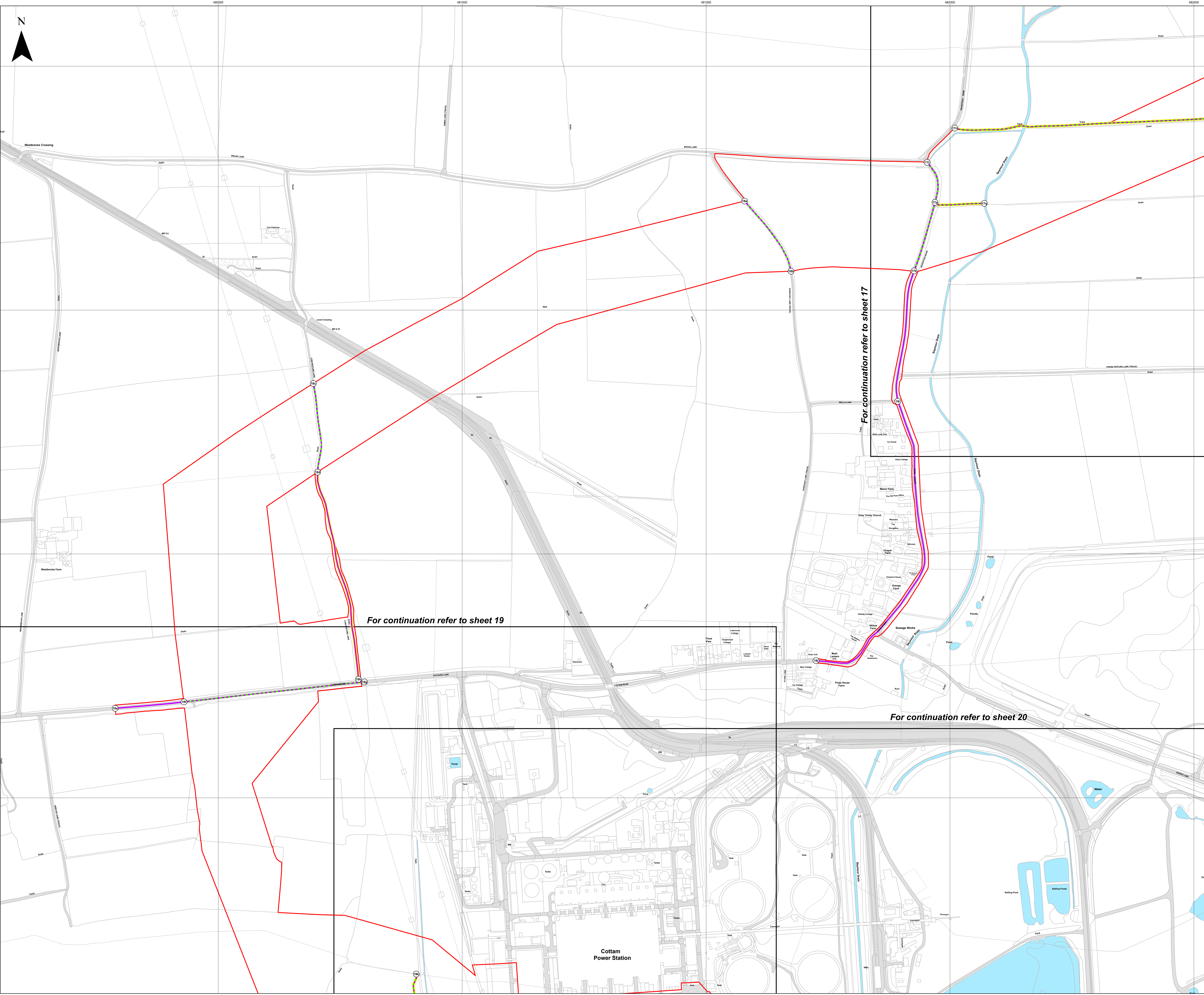
APFP Regulation: 5(2)(k)	Application Doc No. C2.13_E
Ref: P2961_LPR_ZZ_ON_DR_Z_0154	Date: 27/02/2024
Drawn by: AZ	Checked by: BR

Streets Plan
 Sheet 17 of 20
 Revision E

COTTAM SOLAR PROJECT



- Key**
-  Order Limits
 -  Sheet Index
 -  Reference point within schedule
 -  Street to be temporarily stopped up
 -  Street works / Street subject to traffic regulation measures
 -  Private access to be temporarily stopped up
 -  Private access works / Private access subject to traffic regulation measures

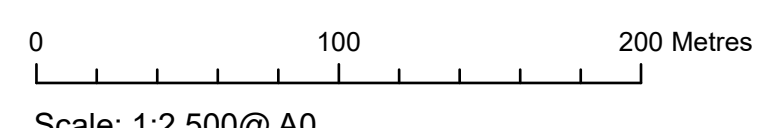


For continuation refer to sheet 19

For continuation refer to sheet 17

For continuation refer to sheet 20

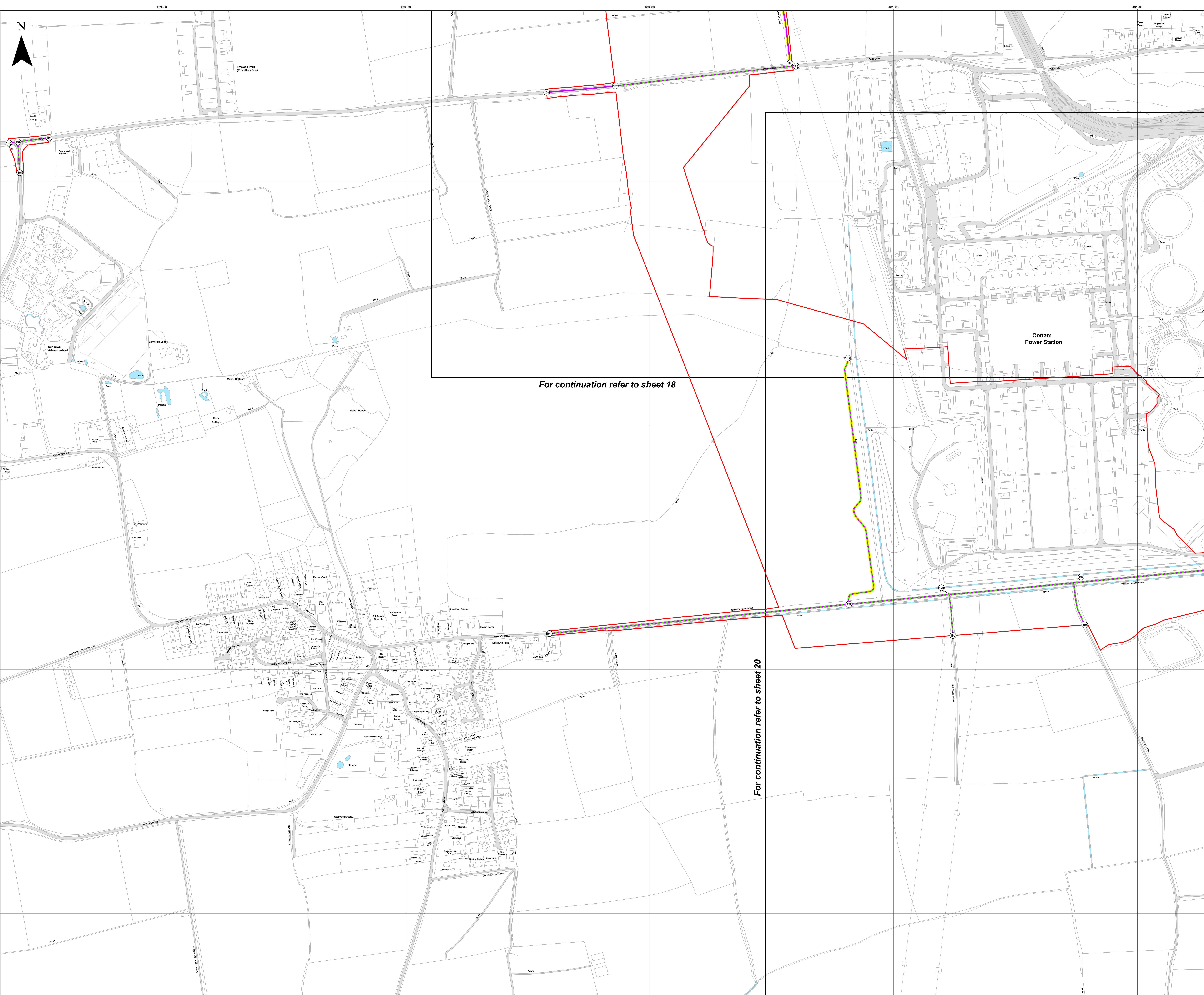
Layers: Lincolnshire County Council, 2024; Nottinghamshire County Council, 2024; North Lincolnshire County Council, 2024; Lanpro, 2024; IGI, 2024
 Base map: Reproduced from Ordnance Survey digital map data © Crown copyright 2024. All rights reserved. Licence number 0100031673










APFP Regulation: 5(2)(k)	Application Doc No. C2.13_E
Ref: P2961_LPR_ZZ_ON_DR_Z_0154	Date: 27/02/2024
Drawn by: AZ	Checked by: BR

Streets Plan
 Sheet 18 of 20
 Revision E

COTTAM SOLAR PROJECT

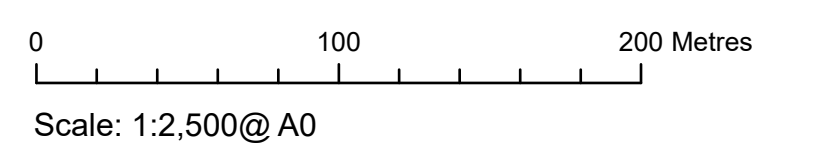


- Key**
-  Order Limits
 -  Sheet Index
 -  Reference point within schedule
 -  Street to be temporarily stopped up
 -  Street works / Street subject to traffic regulation measures
 -  Private access to be temporarily stopped up
 -  Private access works / Private access subject to traffic regulation measures

For continuation refer to sheet 18

For continuation refer to sheet 20

Layers: Lincolnshire County Council, 2024; Nottinghamshire County Council, 2024; North Lincolnshire County Council, 2024; Lanpro, 2024; IGI, 2024
 Base map: Reproduced from Ordnance Survey digital map data © Crown copyright 2024. All rights reserved. Licence number 0100031673

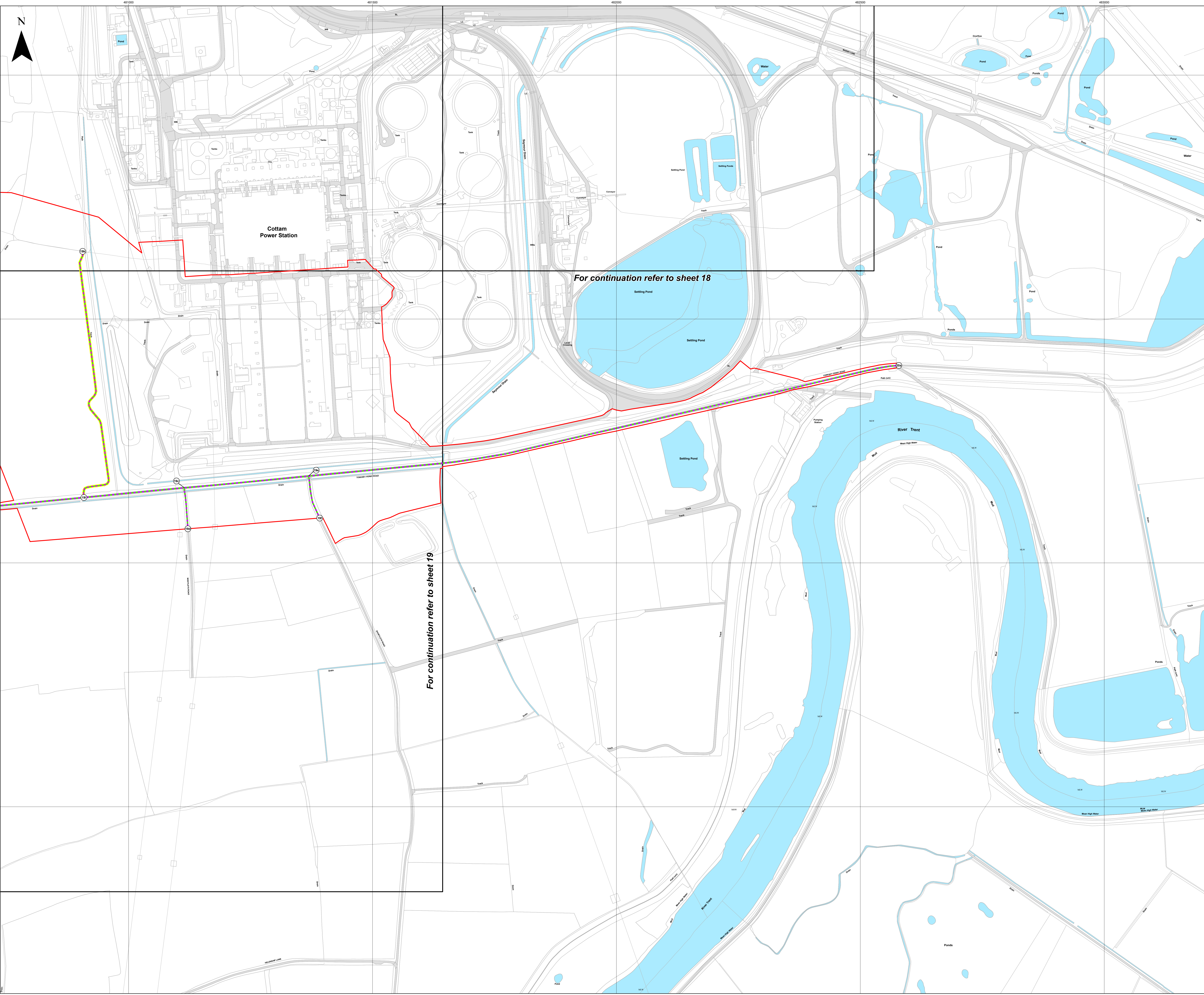


APFP Regulation: 5(2)(k)	Application Doc No. C2.13_E
Ref: P2961_LPR_ZZ_ON_DR_Z_0154	Date: 27/02/2024
Drawn by: AZ	Checked by: BR

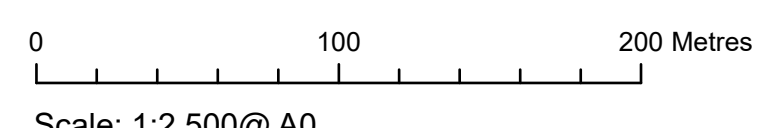
Streets Plan
 Sheet 19 of 20
 Revision E

COTTAM SOLAR PROJECT

- Key**
- Order Limits
 - Sheet Index
 - Reference point within schedule
 - Street to be temporarily stopped up
 - Street works / Street subject to traffic regulation measures
 - Private access to be temporarily stopped up
 - Private access works / Private access subject to traffic regulation measures



Layers: Lincolnshire County Council, 2024; Nottinghamshire County Council, 2024; North Lincolnshire County Council, 2024; Lanpro, 2024; IGI, 2024
 Base map: Reproduced from Ordnance Survey digital map data © Crown copyright 2024. All rights reserved. License number 0100031673



Scale: 1:2,500@A0

APFP Regulation: 5(2)(k)	Application Doc No. C2.13_E
Ref: P2961_LPR_ZZ_ON_DR_Z_0154	Date: 27/02/2024
Drawn by: AZ	Checked by: BR

Streets Plan
 Sheet 20 of 20
 Revision E

COTTAM SOLAR PROJECT